




## York Road, Woking - Location Plan



Date: 18/12/2006

Printed by: JM

Drawing No.: 12312

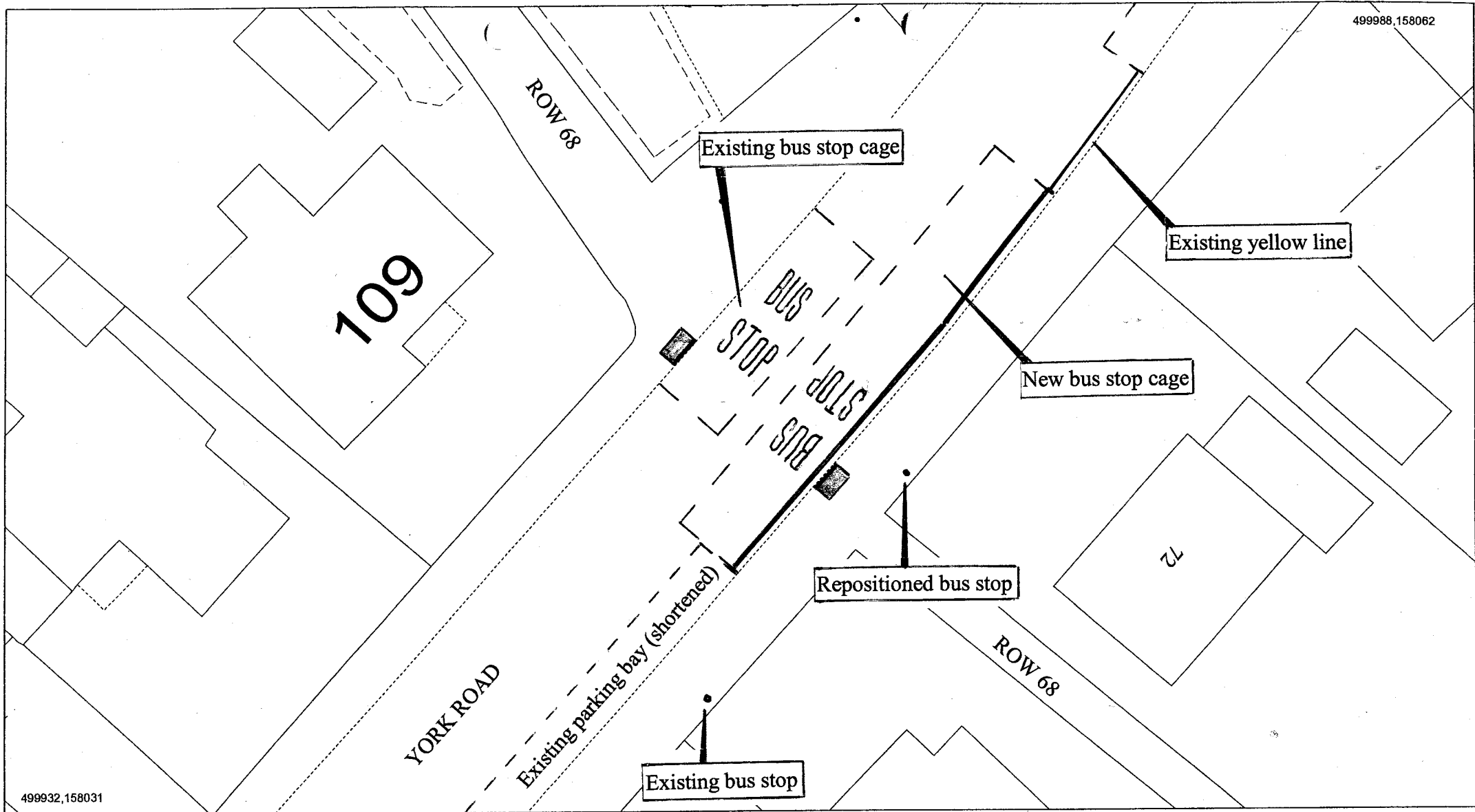
-  Public Footpath LABELLED
-  Public Bridleway LABELLED
-  Public Byway LABELLED

**Scale 1:6000**




'Reproduced from the Ordnance Survey mapping with the permission of the Controller of Her Majesty's Stationery Office © Crown copyright. Unauthorised reproduction infringes Crown copyright and may lead to prosecution or civil proceedings.'

Surrey County Council, LA076872, 1996.





### York Road - Repositioned bus stop at ROW 68

	<p>Date: 01/02/2007</p> <p>Printed by: JM</p> <p>Drawing No.: 12336</p>	<p><b>KEY</b></p> <p> Dropped kerb and tactile paving</p>	<p><b>Scale 1:200</b></p>	<p><small>'Reproduced from the Ordnance Survey mapping with the permission of the Controller of Her Majesty's Stationery Office © Crown copyright. Unauthorised reproduction infringes Crown copyright and may lead to prosecution or civil proceedings.'</small></p> <p>Surrey County Council, LA076872, 1996.</p>	 <p><b>SURREY</b> COUNTY COUNCIL Environment</p>
---	---	--	---------------------------	---	---